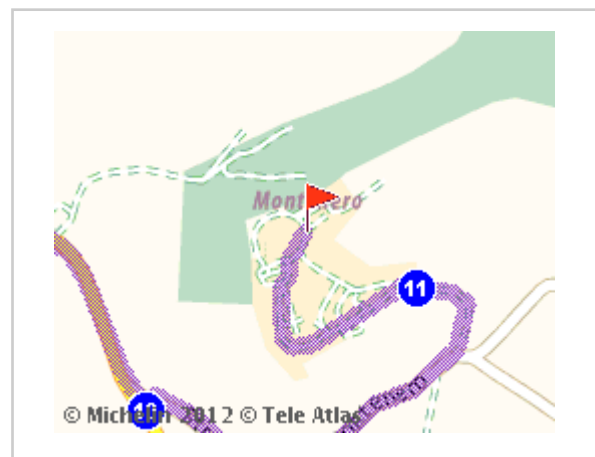
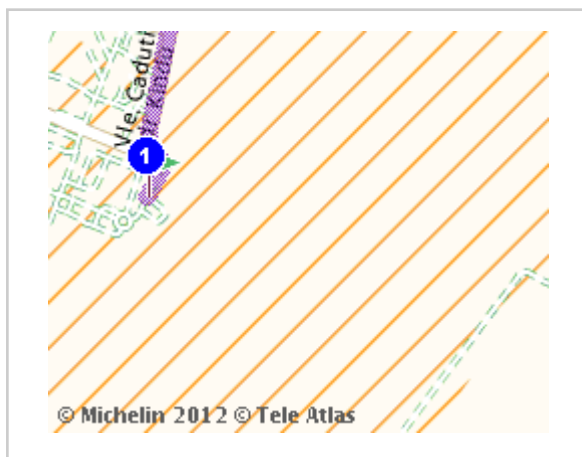
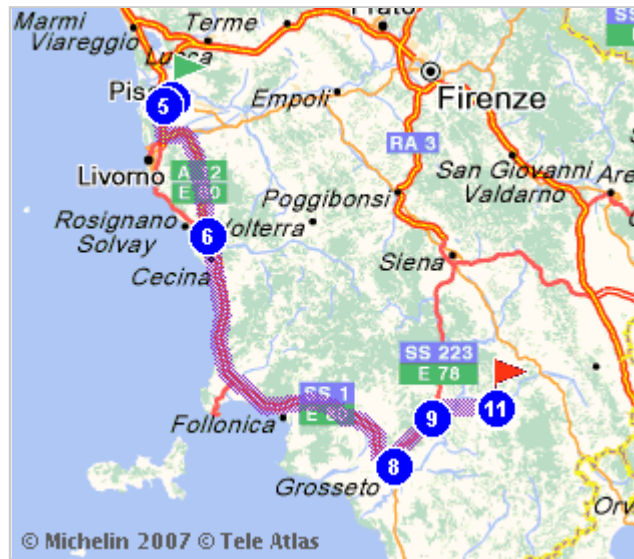




Driving directions printed on 04/08/2013

[Print](#)

 Departure: 56121 Aeroporto Pisa-Galileo Galilei	Time: 02h28
 Destination: Montenero	Distance: <0.1 mi
	Total costs: 30.50 EUR





Departure: Aeroporto Pisa-Galileo Galilei, centre



Turn right : **Viale Caduti di Kindù**



At **Pisa**, continue



Continue along: **Via Asmara**

00h01



At the roundabout, Rotonda Pionieri dell'Aria, take the 2nd exit:
Viadotto Enrico Mattei

00h04

3

Continue along: **Viadotto Enrico Mattei**



00h04

At the roundabout, take the 3rd exit towards:

<p align="center">SS1 - LIVORNO PISA OVEST</p>

00h04

Then immediately , turn right : **SS1**

1 mi

00h04

Turn left

1 mi

00h04

At the roundabout, take the 2nd exit: **SS1**

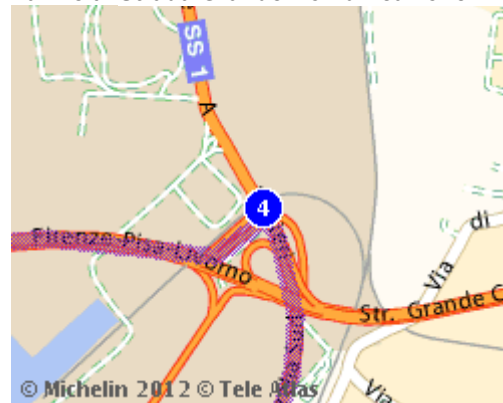
1 mi

00h05

4



Turn left : **Strada Grande Comunicazione Firenze-Pisa-Livorno**



3 mi

00h08

Pisa Centro: Ticket purchase

3 mi

00h09

5



Turn left : **A12 / E80** towards:

A12
E80

E80 E80 E80

**ROSIGNANO M. -
ROMA -
LIVORNO -**



- 5 mi 00h11
- 9 mi 00h15
- 20 mi 00h25
- 26 mi 00h30
- 28 mi 00h32
- 31 mi 00h35
- 32 mi 00h36**



Viadotto Navicelli



Viadotto Coltano



Rimazzano



Viadotto Savalano



Viadotto Poggio Iberna



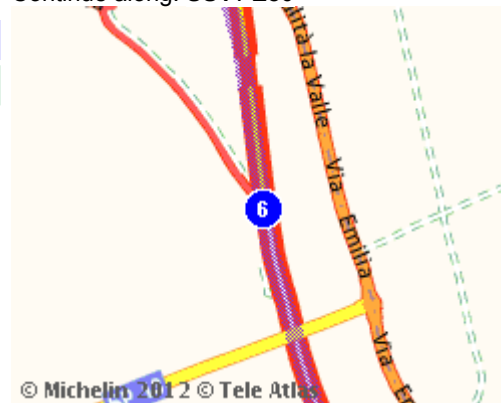
Rosignano: Toll: 6.20 EUR

6



Continue along: **SS1 / E80**

SS1
E80



- 35 mi 00h39
- 51 mi 00h57
- 67 mi 01h15
- 68 mi 01h16
- 94 mi 01h46**

Passing close to **Cecina**



Galleria San Carlo



Galleria Poggio Forsello



Galleria Poggio Bastione

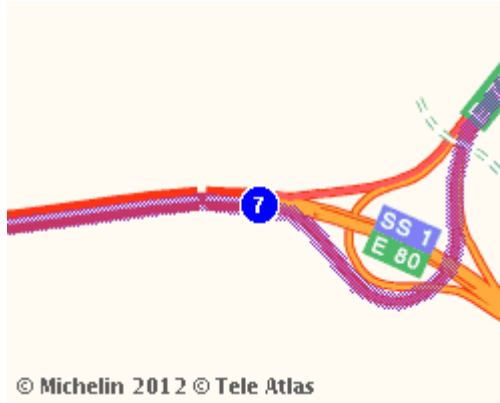
7



Turn right : E78 towards:

E78

GROSSETO CENTRO
GROSSETO CENTRO
E78 - SS223 - SIENA



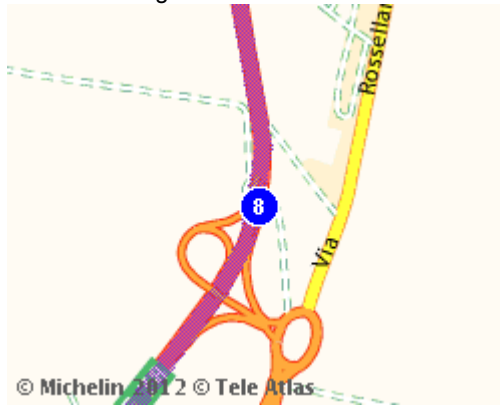
95 mi 01h48

8



Continue along: SS223 / E78

SS223
E78



103 mi 01h56



Steep hill downwards

106 mi 02h00



Take the exit towards:












PAGANICO
PAGANICO

106 mi 02h00

9

Continue straight on towards:

PAGANICO CENTRO
ROCCASTRADA
ARCIDOSSO
CASTEL DEL PIANO
SANTA FIORA
CENTRO COMMERCIALE - IL
GRETANO

106 mi	02h00	 Then immediately , turn left : SP64
108 mi	02h04	 Turn right
108 mi	02h04	 Then immediately , turn right : SP64
108 mi	02h04	 Bend to left
109 mi	02h07	 Bend to right
116 mi	02h19	 Bend to right
117 mi	02h20	 Series of bends
118 mi	02h22	 Bend to right
118 mi	02h23	
		10 Turn left
118 mi	02h23	 Then immediately , turn right : Strada di Montenero
119 mi	02h24	 Continue left : Strada di Montenero
119 mi	02h25	
		11 Arrive in Montenero
119 mi	02h28	 Destination: Montenero, centre

[Print](#)

Once a month and before long trips

