

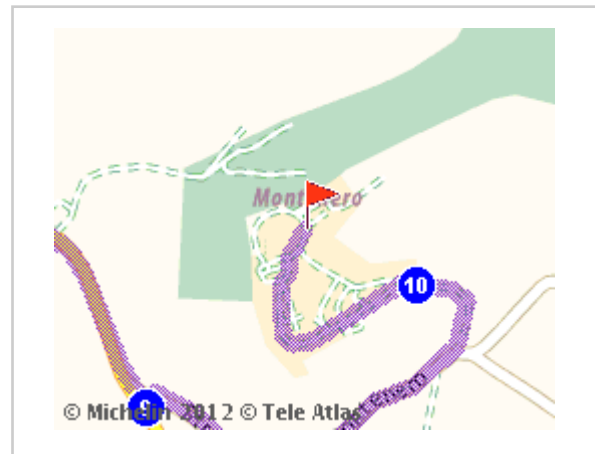
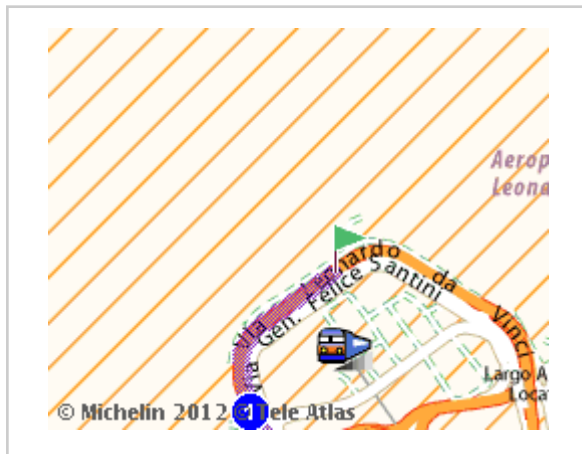




Driving directions printed on 25/07/2013

[Print](#)

 <b>Departure:</b> Roma - Aeroporto Roma-Fiumicino L. da Vinci	<b>Time:</b> 02h53
 <b>Destination:</b> Montenero	<b>Distance:</b> <0.1 mi
	<b>Total costs:</b> 27.04 EUR





### Departure: Roma, Aeroporto Roma-Fiumicino L. da Vinci

			Turn left : <b>Via Leonardo Da Vinci</b>	
	00h01		Continue left : <b>Via Leonardo Da Vinci</b>	
	00h01		Continue along: <b>Via Mario De Bernardi</b>	
<b>1 mi</b>	<b>00h03</b>	<hr/>		
			Continue along: <b>A91</b>	
<b>4 mi</b>	<b>00h05</b>		Turn right : <b>A12 / E80</b> towards:	
11 mi	00h14		Roma Ovest: Ticket purchase	
33 mi	00h33		Passing close to <b>Santa Marinella</b>	
37 mi	00h37		Aurelia: Toll: 2.20 EUR	
<b>45 mi</b>	<b>00h45</b>	<hr/>		
			Continue along: <b>SS1 / E80</b>	
50 mi	00h52		Passing close to <b>Tarquinia</b>	
83 mi	01h38		Passing close to <b>Orbetello</b>	
98 mi	02h00		You've been driving for almost 2 hours, take a break!	
104 mi	02h07		<b>Viadotto Ombrone</b>	
<b>109 mi</b>	<b>02h12</b>	<hr/>		
			Turn right : <b>E78</b> towards:	
			<b>GROSSETO CENTRO</b>	
			<b>E78 - SS223 - SIENA</b>	
<b>109 mi</b>	<b>02h12</b>	<hr/>		
			Continue along: <b>SS223 / E78</b>	
117 mi	02h22		Steep hill downwards	
120 mi	02h26		Take the exit towards:	
			<b>PAGANICO</b>	
<b>120 mi</b>	<b>02h26</b>	<hr/>		









8

Continue straight on towards:

PAGANICO CENTRO  
 ROCCASTRADA  
 ARCIDOSSO  
 CASTEL DEL PIANO  
 SANTA FIORA  
 CENTRO COMMERCIALE - IL  
 GRETANO



- 120 mi 02h26
- 122 mi 02h30
- 122 mi 02h30
- 122 mi 02h30
- 123 mi 02h32
- 130 mi 02h44
- 131 mi 02h46
- 132 mi 02h48



-  Then immediately , turn left : **SP64**
-  Turn right
-  Then immediately , turn right : **SP64**
-  Bend to left
-  Bend to right
-  Bend to right
-  Series of bends
-  Bend to right

9

Turn left



- 132 mi 02h49
- 133 mi 02h50
- 133 mi 02h51**

-  Then immediately , turn right : **Strada di Montenero**
-  Continue left : **Strada di Montenero**



Arrive in Montenero



133 mi 02h53



**Destination:** Montenero, centre

[Print](#)

Once a month and before long trips

**Inglese - Test e Verifica**

Scopri il tuo livello d'inglese! Test gratis, risultato immediato.

 [www.wallstreet.it/test\\_inglese](http://www.wallstreet.it/test_inglese)

